



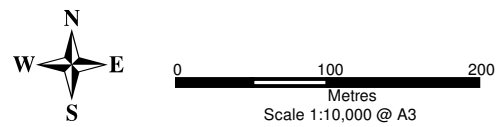
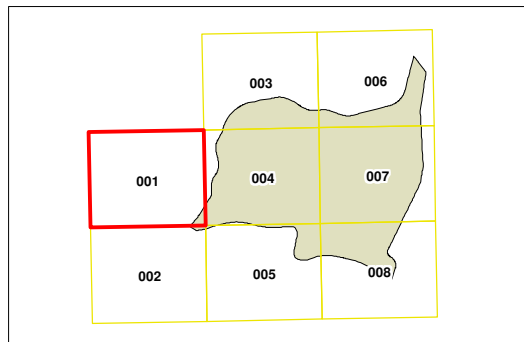
# Kogarah Local Environmental Plan 2012

## Land Reservation Acquisition Sheet LRA\_001

- Classified Road (SP2)
- Regional Open Space (RE1)
- Local Open Space (RE1)

### Cadastral

- Cadastral 10/11/2016 Kogarah City Council



Projection GDA 1994  
Zone 56

Map identification number:  
4450\_COM\_LRA\_001\_010\_20170125





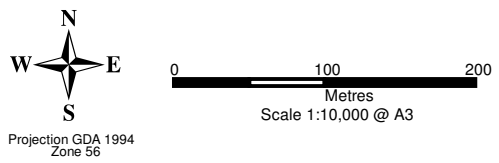
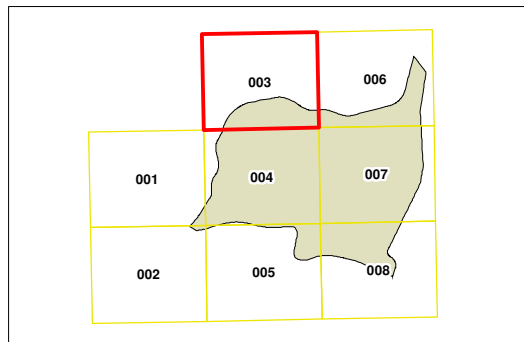
# Kogarah Local Environmental Plan 2012

## Land Reservation Acquisition Sheet LRA\_003

- Classified Road (SP2)
- Regional Open Space (RE1)
- Local Open Space (RE1)

### Cadastral

- Cadastral 10/11/2016 Kogarah City Council



Map identification number:  
4450\_COM\_LRA\_003\_010\_20170125







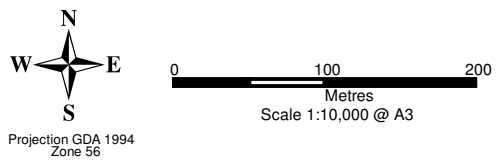
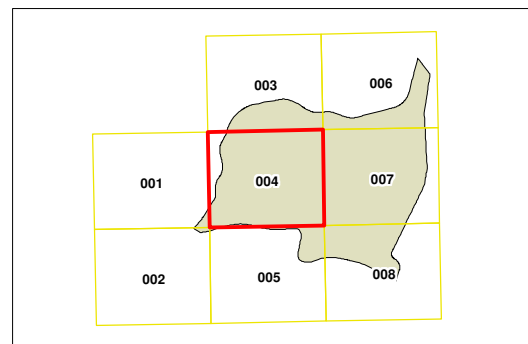
# Kogarah Local Environmental Plan 2012

## Land Reservation Acquisition Sheet LRA\_004

- Classified Road (SP2)
- Regional Open Space (RE1)
- Local Open Space (RE1)

### Cadastre

Cadastre 10/11/2016 Kogarah City Council



Map identification number:  
4450\_COM\_LRA\_004\_010\_20170125







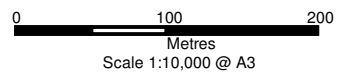
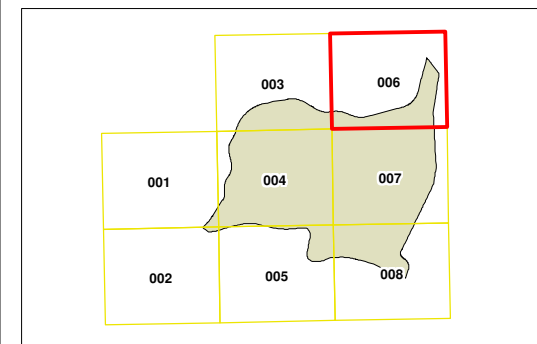
# Kogarah Local Environmental Plan 2012

## Land Reservation Acquisition Sheet LRA\_006

- Classified Road (SP2)
- Regional Open Space (RE1)
- Local Open Space (RE1)

### Cadastre

- Cadastre 10/11/2016 Kogarah City Council



Projection GDA 1994  
Zone 56

Map identification number:  
4450\_COM\_LRA\_006\_010\_20170125







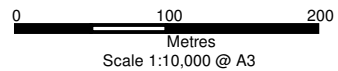
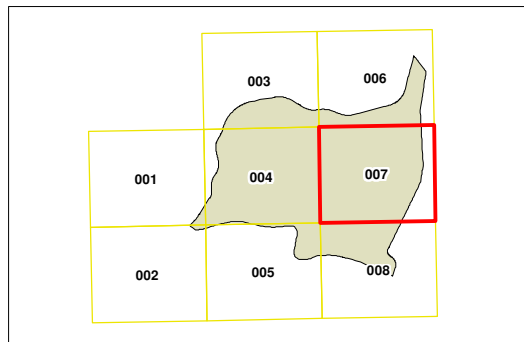
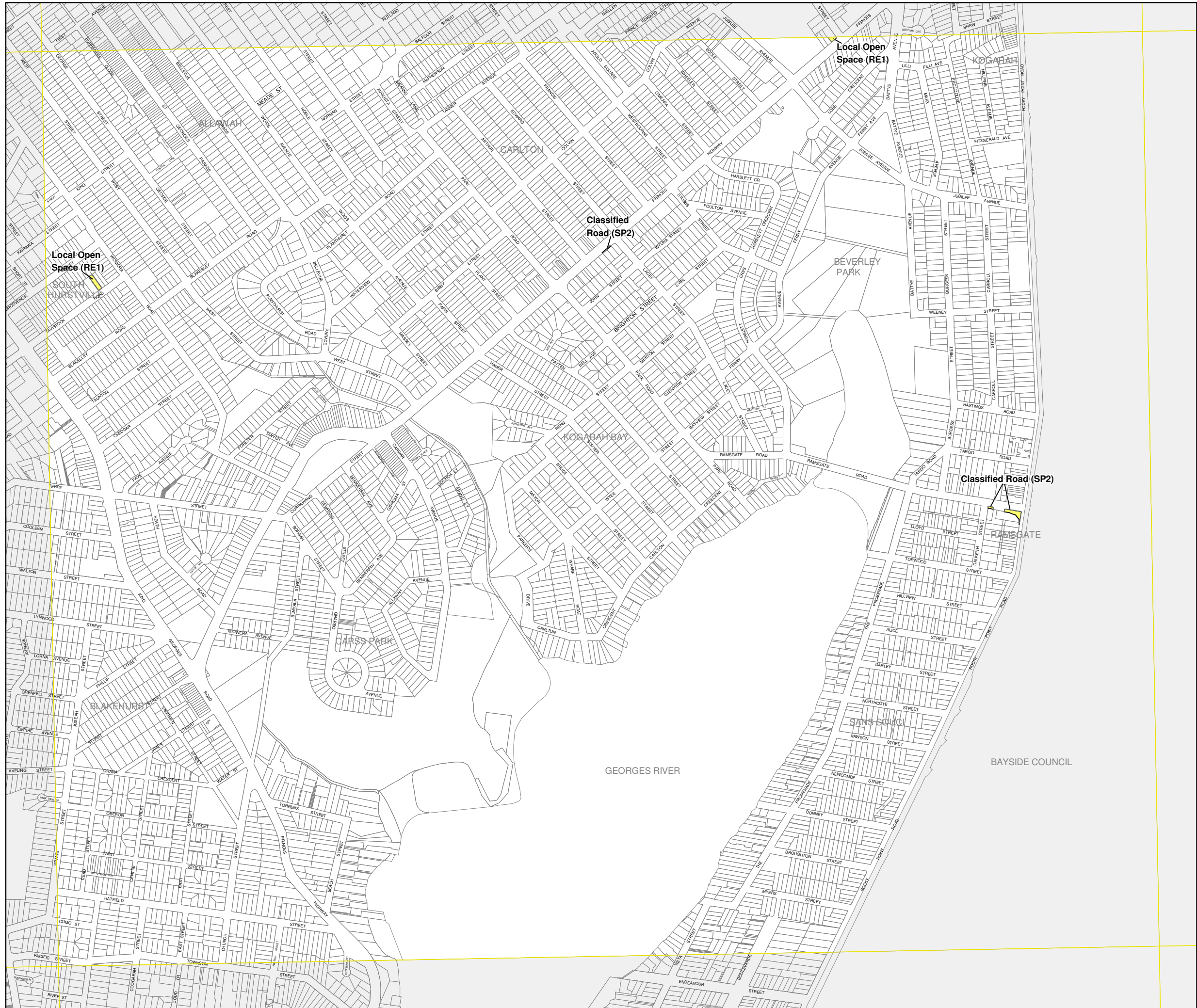
# Kogarah Local Environmental Plan 2012

## Land Reservation Acquisition Sheet LRA\_007

- Classified Road (SP2)
- Regional Open Space (RE1)
- Local Open Space (RE1)

### Cadastr

- Cadastr 10/11/2016 Kogarah City Council



Projection GDA 1994  
Zone 56

Map identification number:  
4450\_COM\_LRA\_007\_010\_20170125